


OFFICIAL ZONING MAP

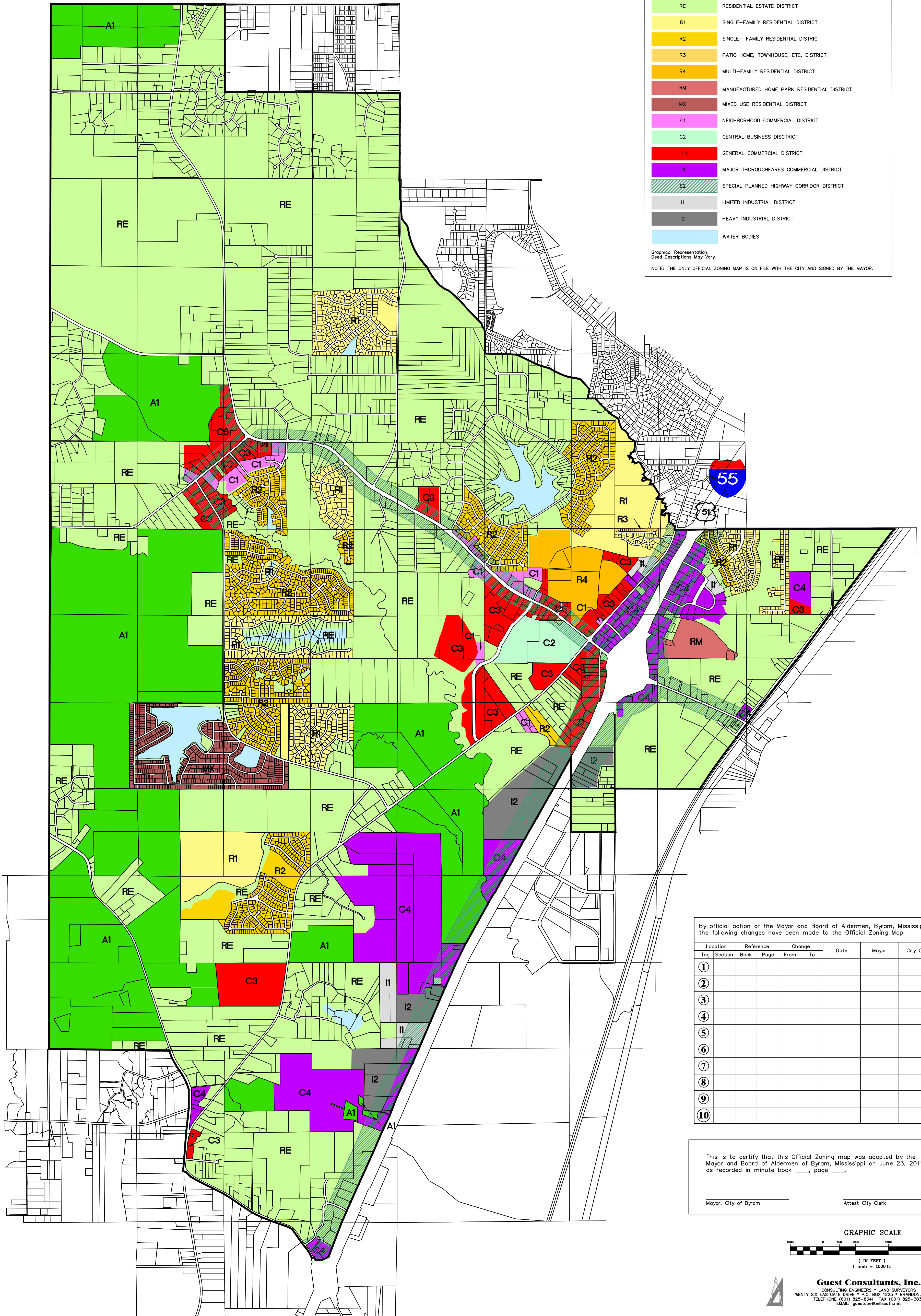
CITY OF BYRAM,
HINDS COUNTY, MISSISSIPPI



LEGEND

- A1 AGRICULTURAL DISTRICT
- RE RESIDENTIAL ESTATE DISTRICT
- R1 SINGLE-FAMILY RESIDENTIAL DISTRICT
- R2 SINGLE-FAMILY RESIDENTIAL DISTRICT
- R3 PATIO HOME, TOWNHOUSE, ETC. DISTRICT
- R4 MULTI-FAMILY RESIDENTIAL DISTRICT
- RM MANUFACTURED HOME PARK RESIDENTIAL DISTRICT
- MX MIXED USE RESIDENTIAL DISTRICT
- C1 NEIGHBORHOOD COMMERCIAL DISTRICT
- C2 CENTRAL BUSINESS DISTRICT
- C3 GENERAL COMMERCIAL DISTRICT
- C4 MAJOR THOROUGHFARES COMMERCIAL DISTRICT
- S2 SPECIAL PLANNED HIGHWAY CORRIDOR DISTRICT
- I1 LIMITED INDUSTRIAL DISTRICT
- I2 HEAVY INDUSTRIAL DISTRICT
- WATER BODIES

Graphical Representation, Deed Descriptions May Vary.
NOTE: THE ONLY OFFICIAL ZONING MAP IS ON FILE WITH THE CITY AND SIGNED BY THE MAYOR.

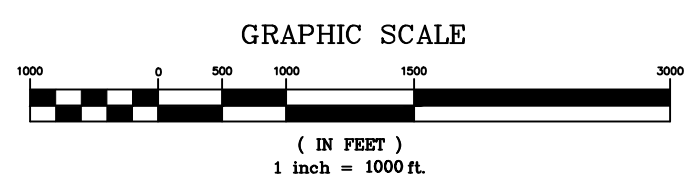


By official action of the Mayor and Board of Aldermen, Byram, Mississippi, the following changes have been made to the Official Zoning Map.

Tag	Section	Reference		Change		Date	Mayor	City Clerk
		Book	Page	From	To			
①								
②								
③								
④								
⑤								
⑥								
⑦								
⑧								
⑨								
⑩								

This is to certify that this Official Zoning map was adopted by the Mayor and Board of Aldermen of Byram, Mississippi on June 23, 2011 as recorded in minute book _____, page _____.

Mayor, City of Byram _____ Attest City Clerk _____



Guest Consultants, Inc.
CONSULTING ENGINEERS & LAND SURVEYORS
TWENTY SIX ESTATE DRIVE • P.O. BOX 1225 • BRANDON, MS 39043
TELEPHONE (601) 825-8341 FAX (601) 825-3032
EMAIL: guestcon@earthlink.net